

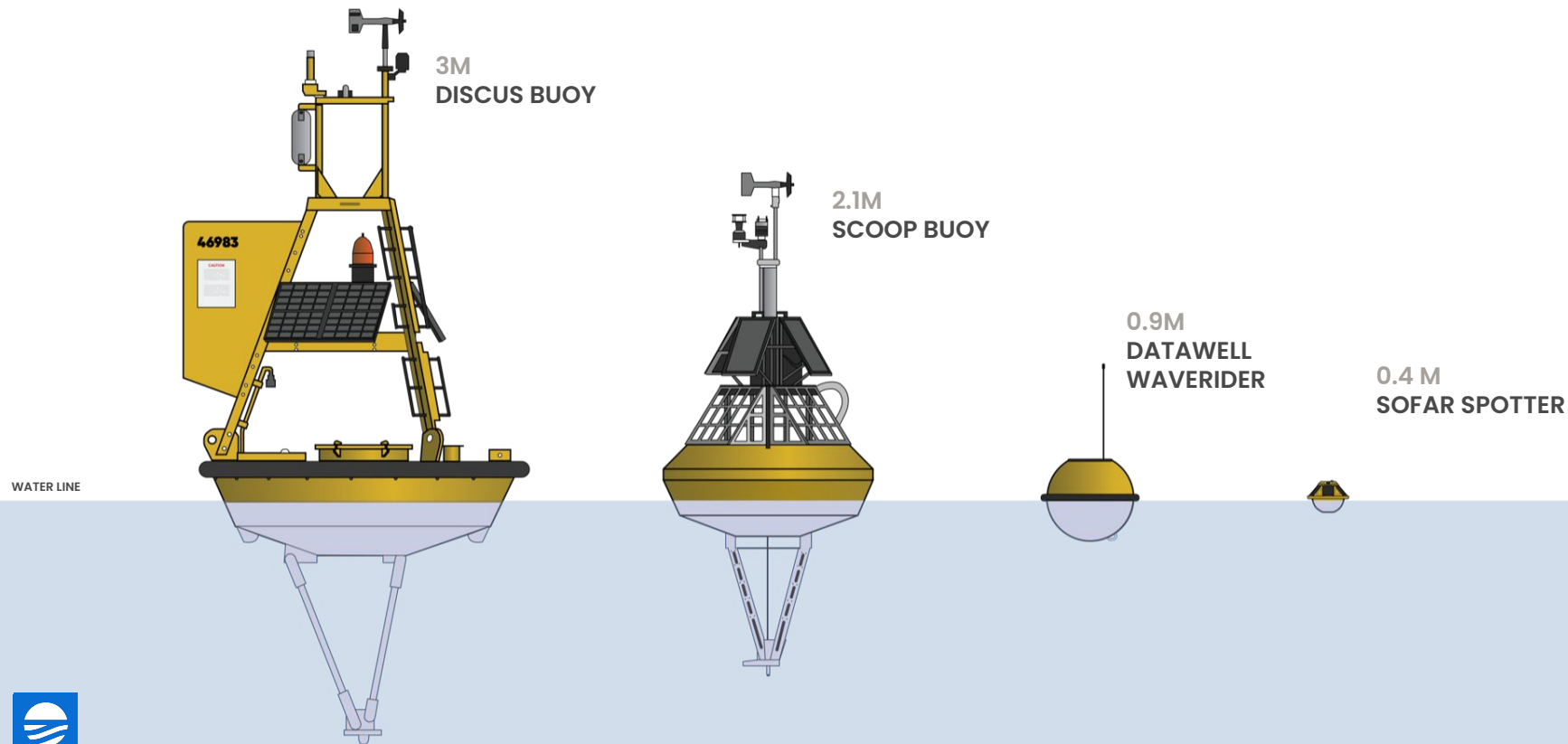
# Sofar Spotter

Ocean Data at a Fraction of the Cost



SPOTTER

## Small Size, Big Value



## Ocean data collection at fraction of the cost

### AFFORDABLE

10x lower costs vs. traditional platforms

### ACCESSIBLE

2-way, real-time communication via Iridium and Cellular  
Easy and immediate access to API + Dashboard

### POWER

Sustainable power from the sun, works everywhere, always

### FLEXIBLE


Use Spotter as an ocean sensing platform via Bristlemouth

### OCEAN-PROOF

Over 10 million ocean hours,  
Airdrop resistant

### EASY TO USE

Over 500 Spotters deployed by untrained personnel



SPOTTER

Spotter comes with dashboard login

## Spotter Sample Data Report

SPOT-0486

New data received 3 minutes ago

WAVE HEIGHT



1.13 m

MEAN

DIRECTION

261°

PERIOD

5.6 s

SPREAD

72°

PEAK

254°

7.9 s

67°

WIND SPEED

WIND DIRECTION

SURFACE

BAROMETER

SST

5.20 m/s

17°

choppy

1017 mbar

72°



44.680850°, -124.144533°

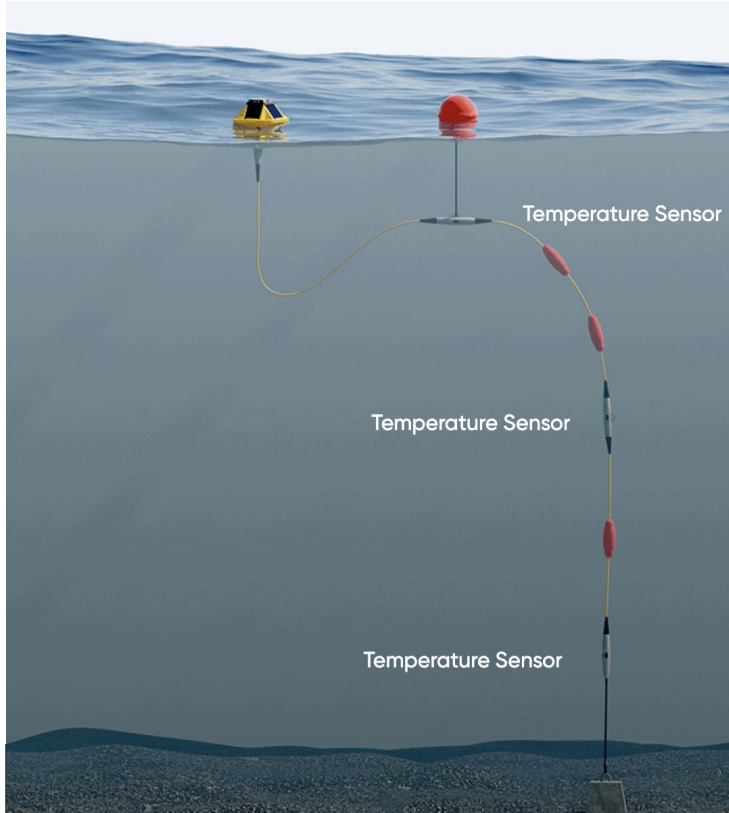


08/29/2022 08:00:30 EDT

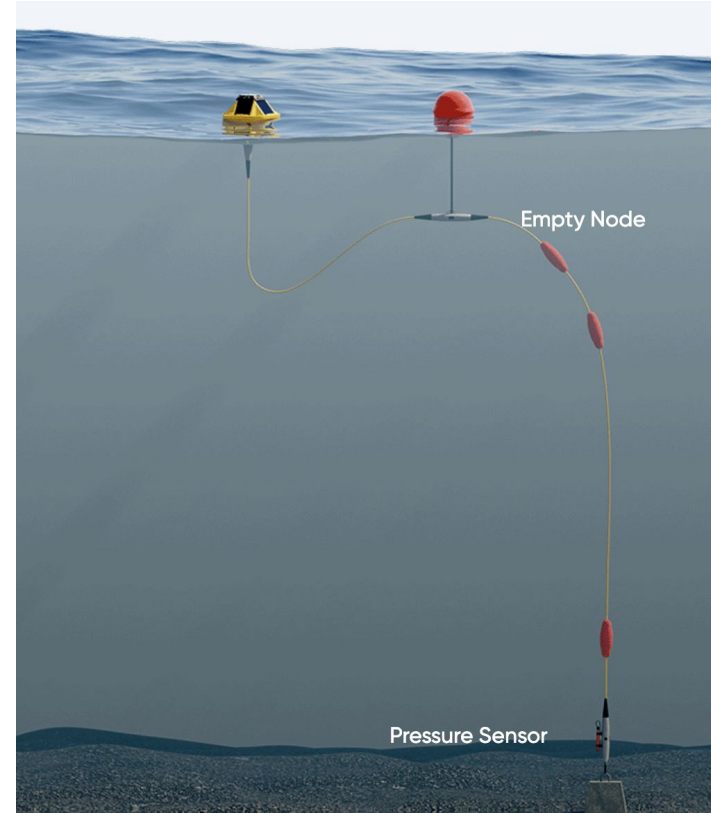


# Subsurface Sensing with the Smart Mooring for Spotter

## Temperature Smart Mooring



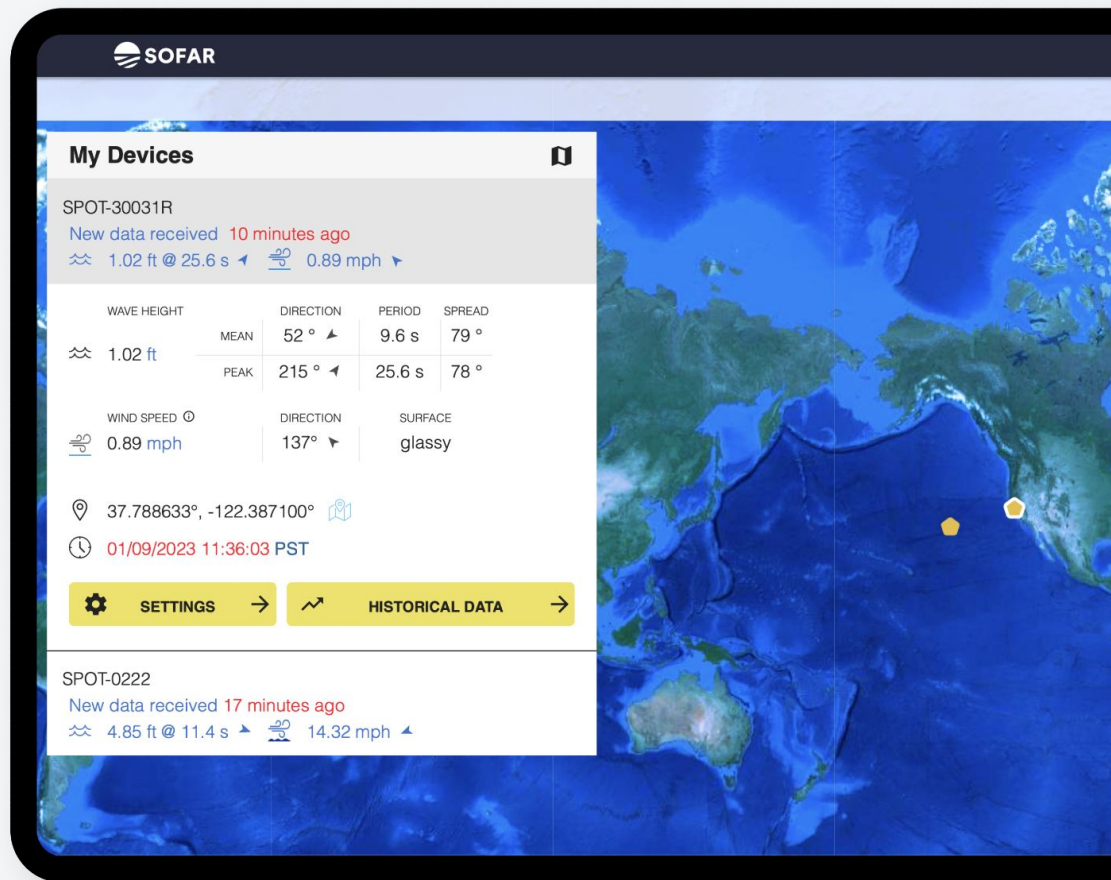
## Water Level Smart Mooring





# Easy Data Access

- Dashboard provides access to real-time Spotter data
- See system status and data visualizations
- Set up custom alerts
- Remotely configure your Spotter
- [demo.sofaroccean.com](https://demo.sofaroccean.com)



SPOTTER

## Rapid deployments and instant data access





